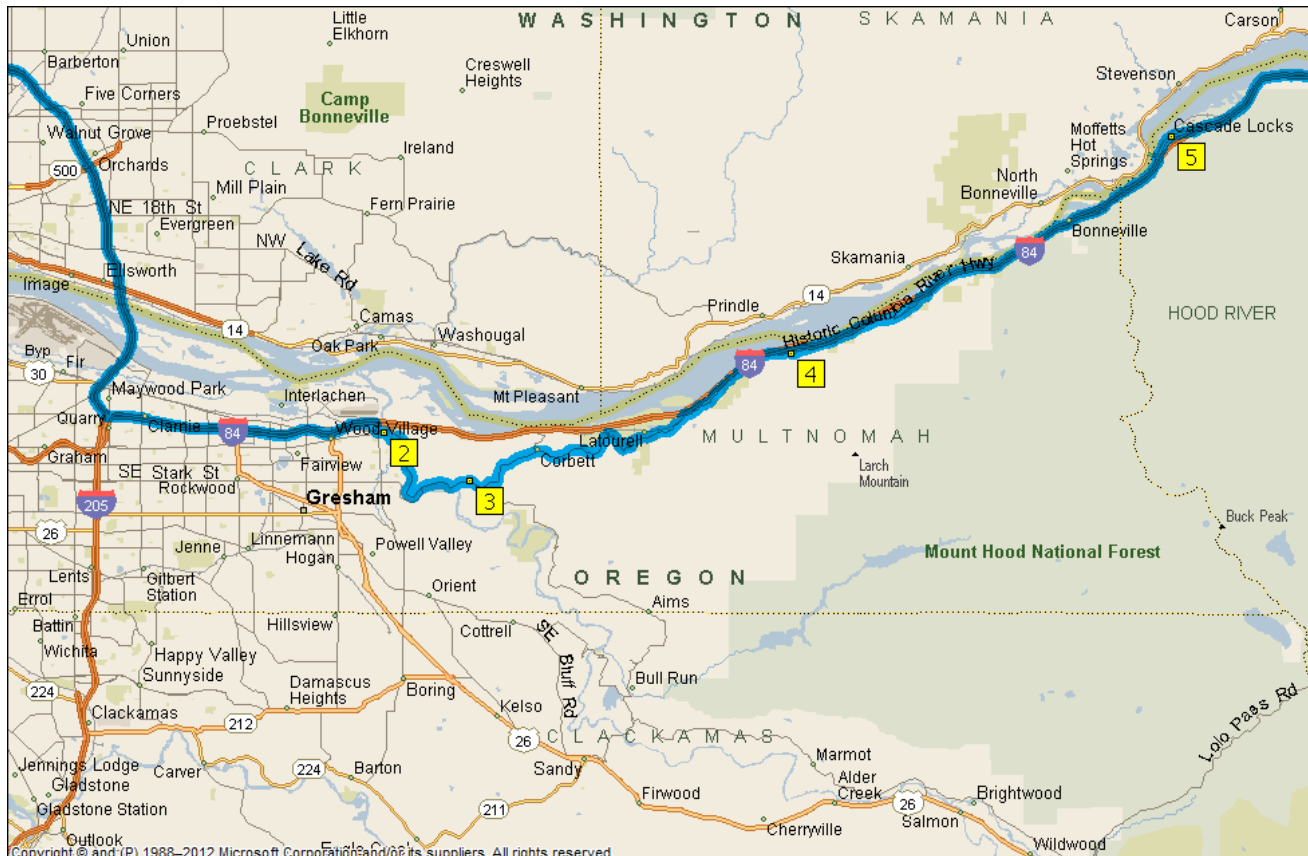


Don and Sally West's 4 different routes to Hood River

And directions for Don to the golf course

Monroe to Hood River by way of Highway 30 the Historic Columbia Highway



SUMMARY

Driving distance: 262.5 miles

Trip duration: 4 hours, 22 minutes

Driving time: 4 hours, 22 minutes

You might want to give this route an extra hour or so to stop to see the sights.

Time	Mile	Instruction	For	Toward
10:07 AM	0.0	Depart 14931 218th Ave SE, Monroe, WA 98272 on 218th Ave SE (North)	54 yds	
10:07 AM	0.1	Turn LEFT (West) onto Old Owen Rd	1.3 mi	
10:10 AM	1.3	Bear RIGHT (West) onto US-2 [Stevens Pass Hwy]	0.9 mi	
10:12 AM	2.1	Turn RIGHT (North) onto WA-522	13.3 mi	WA-522 W / Seattle
10:26 AM	15.4	Take Ramp (RIGHT) onto I-405	24.2 mi	I-405 S / Bellevue
10:49 AM	39.7	Road name changes to WA-518	174 yds	
10:50 AM	39.8	Take Ramp (RIGHT) onto I-5	146.9 mi	I-5 S / Portland
		Construction near Woodland (SB) (October 28, 2013 - May 31, 2016)		
1:03 PM	186.7	At exit 7, take Ramp (RIGHT) onto I-205	14.8 mi	I-205 S / I-84 / WA-14 / Salem
1:14 PM	197.7	Entering Oregon		
1:17 PM	201.4	At exit 22, take Ramp (RIGHT) onto I-84 [US-30]	8.0 mi	US-30 E / I-84 E / The Dalles
1:25 PM	209.4	At exit 17, turn RIGHT onto Ramp	0.2 mi	Marine Dr. / Troutdale
1:26 PM	209.6	Road name changes to NW Frontage Rd	0.4 mi	US-30 E / I-84 E / Hood River / Troutdale
1:26 PM	210.1	Keep RIGHT onto Local road(s)	98 yds	Troutdale
1:27 PM	210.1	Bear RIGHT (South) onto SW 257th Dr [SW 257th Ave]	0.2 mi	
1:28 PM	210.3	Turn LEFT (East) onto W Historic Columbia River Hwy [Mount Hood Scenic Byway]	174 yds	
1:29 PM	210.4	Road name changes to E Columbia River Hwy [E Historic Columbia River Hwy]	0.1 mi	
1:29 PM	210.6	At Troutdale, stay on E Columbia River Hwy [E Historic Columbia River Hwy] (East)	0.6 mi	
1:31 PM	211.2	Bear RIGHT (South-East) onto Historic Columbia River Hwy [SE Crown Point Hwy]	4.1 mi	
1:37 PM	215.3	At Springdale, stay on Historic Columbia River Hwy [SE Crown Point Hwy] (East)	5.3 mi	
1:43 PM	220.6	Bear LEFT (North) onto Historic Columbia River Hwy	7.7 mi	
1:53 PM	228.4	At Bridal Veil, stay on Historic Columbia River Hwy (East)	4.7 mi	
2:01 PM	233.1	Take Ramp onto I-84 [US-30]	8.0 mi	I-84 E / US-30 E
2:09 PM	241.1	At exit 44, turn RIGHT onto Ramp	0.4 mi	US-30 / Cascade Locks / Stevenson
2:09 PM	241.5	Bear RIGHT (North) onto US-30 [Wa-na-Pa St]	0.8 mi	
2:11 PM	242.2	At Cascade Locks, stay on US-30 [Wa-na-Pa St] (East)	0.6 mi	
2:12 PM	242.8	Keep RIGHT onto Local road(s)	109 yds	
2:12 PM	242.9	Keep STRAIGHT onto US-30 [Wa-na-Pa St]	0.1 mi	
2:12 PM	243.0	Take Ramp (LEFT) onto I-84 [US-30]	19.2 mi	I-84 E
2:28 PM	262.2	At exit 64, turn RIGHT onto Ramp	0.2 mi	OR-35 / Govt. Camp / White Salmon / Mt. Hood Hwy.
2:29 PM	262.3	Turn LEFT (North) onto US-30 [Button Bridge Rd]	120 yds	Bingen
2:29 PM	262.4	Road name changes to Hood River Bridge	65 yds	Bingen
2:29 PM	262.4	Turn RIGHT (East) onto E Marina Way	0.1 mi	
2:30 PM	262.5	Arrive 1108 E Marina Way, Hood River, OR 97031		

Monroe to Hood River by way of Snoqualmie Pass



SUMMARY

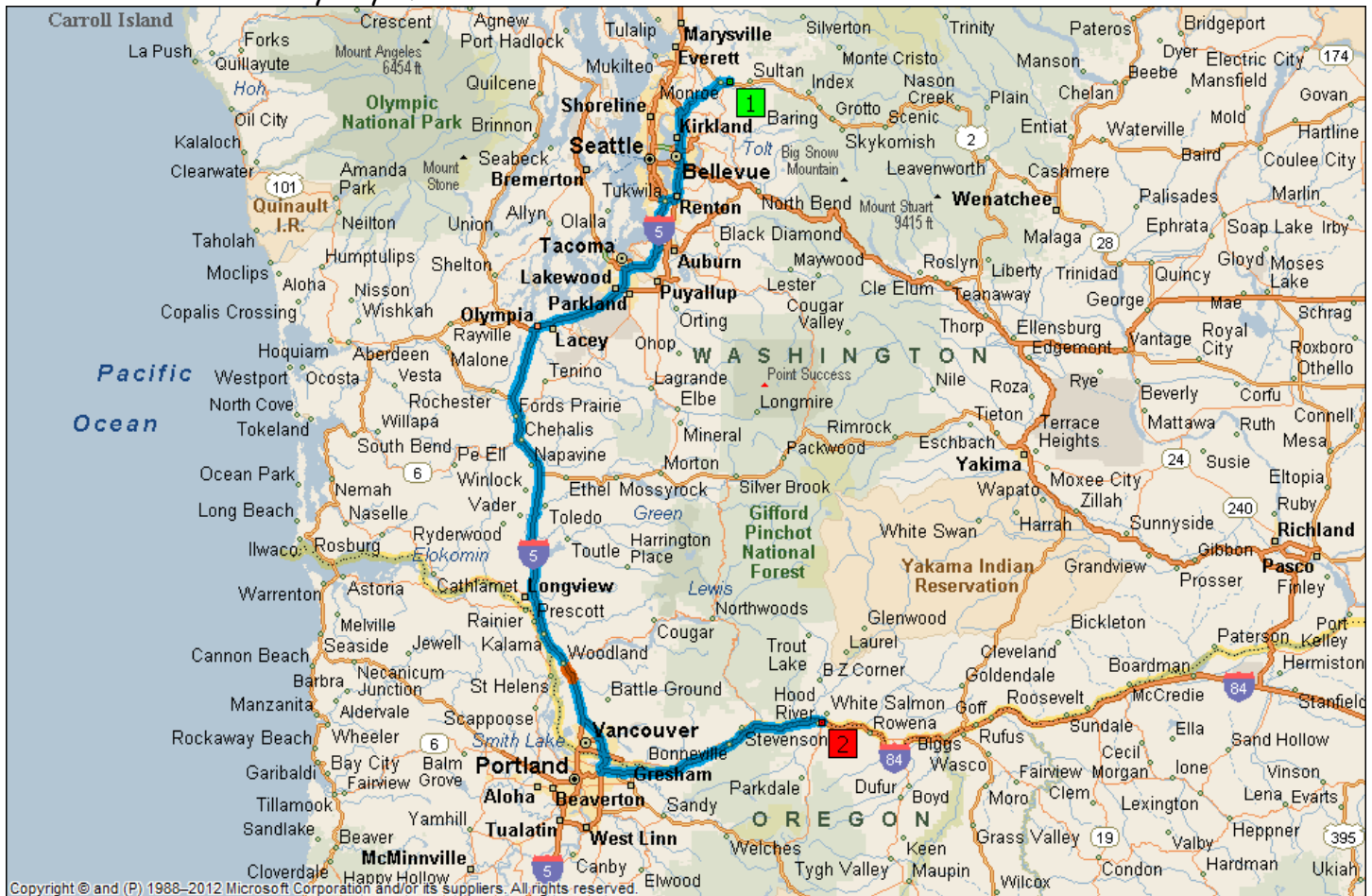
Driving distance: 272.8 miles
 Trip duration: 4 hours, 26 minutes
 Driving time: 4 hours, 26 minutes

Summary: 272.8 miles (4 hours, 26 minutes)

Time	Mile	Instruction	For	Toward
10:03 AM	0.0	Depart 14931 218th Ave SE, Monroe, WA 98272 on 218th Ave SE (North)	54 yds	
10:04 AM	0.1	Turn LEFT (West) onto Old Owen Rd	1.3 mi	
10:07 AM	1.3	Bear RIGHT (West) onto US-2 [Stevens Pass Hwy]	0.3 mi	
10:08 AM	1.6	Turn LEFT (South) onto WA-203 [N Lewis St]	11.6 mi	
10:23 AM	13.2	At roundabout, take the SECOND exit onto WA-203 [Carnation-Duvall Rd NE]	6.6 mi	
10:31 AM	19.8	At Carnation, stay on WA-203 [Tolt Ave] (South-West)	6.1 mi	
10:39 AM	25.8	At roundabout, take the SECOND exit onto WA-202 [SE Fall City-Snoqualmie Rd]	4.0 mi	
10:44 AM	29.8	Keep STRAIGHT onto WA-202 [RAILROAD Ave SE]	1.2 mi	
10:46 AM	31.0	Turn RIGHT (West) onto SE River St	54 yds	
10:46 AM	31.0	At Snoqualmie, stay on SE River St (East)	43 yds	
10:46 AM	31.0	Turn RIGHT (South) onto WA-202 [RAILROAD Ave SE]	0.7 mi	
10:48 AM	31.7	Keep STRAIGHT onto WA-202	1.3 mi	
10:50 AM	33.0	Keep STRAIGHT onto WA-202 [Bendigo Blvd N]	0.8 mi	

10:51 AM	33.8	Keep STRAIGHT onto WA-202	65 yds	
10:51 AM	33.8	Bear RIGHT (South-West) onto WA-202 [Bendigo Blvd N]	0.2 mi	
10:52 AM	34.0	Keep STRAIGHT onto WA-202 [Bendigo Blvd S]	0.7 mi	
10:53 AM	34.7	At roundabout, take the SECOND exit onto Ramp	0.3 mi	I-90 E
10:54 AM	35.0	Merge onto I-90 [Mountains To Sound Greenway-I-90]	79.7 mi	
12:01 PM	114.7	At exit 110, take Ramp (RIGHT) onto I-82 [US-97]	50.1 mi	I-82 E / US-97 S / Yakima
12:44 PM	164.9	At exit 50, turn RIGHT onto Ramp	0.3 mi	WA-22 E / Buena / Toppenish
12:45 PM	165.2	Keep STRAIGHT to stay on Ramp	87 yds	Toppenish / WA-22
12:45 PM	165.2	Bear RIGHT (South) onto WA-22 [Buena Rd]	3.2 mi	
12:50 PM	168.4	Keep STRAIGHT onto US-97 [Evergreen Hwy]	58.3 mi	
1:44 PM	226.7	Bear LEFT (South) onto Local road(s)	54 yds	
1:44 PM	226.7	Bear RIGHT (South) onto US-97	0.6 mi	
1:44 PM	227.4	Turn RIGHT to stay on US-97	2.4 mi	
1:47 PM	229.5	<i>Entering Oregon</i>		
1:47 PM	229.7	Turn RIGHT (South-West) onto Local road(s)	142 yds	I-84 W / US-30 W / The Dalles
1:47 PM	229.8	Take Ramp onto I-84 [US-30]	20.3 mi	I-84 W / US-30 W
2:05 PM	250.1	At exit 84, turn RIGHT onto Ramp	0.2 mi	West the Dalles
2:05 PM	250.4	Keep STRAIGHT onto US-30 [W 2nd St]	0.3 mi	
2:05 PM	250.7	Turn LEFT (South-West) onto US-30 [Webber St]	0.1 mi	
2:06 PM	250.8	Turn RIGHT (North-West) onto US-30 [W 6th St]	0.1 mi	
2:06 PM	250.9	Take Ramp (RIGHT) onto I-84 [Columbia River Hwy]	0.4 mi	I-84 E / Pendleton
2:06 PM	251.3	At exit 84, turn RIGHT onto Ramp	0.3 mi	The Dalles National Hist. Districts / City Center
2:07 PM	251.6	Keep STRAIGHT onto US-30 [W 2nd St]	0.4 mi	
2:07 PM	252.0	Bear RIGHT (South-East) onto US-30 [Lincoln St]	120 yds	
2:08 PM	252.1	Turn LEFT (South-East) onto US-30 [W 3rd St]	0.1 mi	
2:08 PM	252.2	Bear RIGHT (South-East) onto US-30 [E 3rd St], then immediately turn LEFT (North) onto Court St	164 yds	
2:09 PM	252.3	At The Dalles, stay on Court St (North-East)	32 yds	
2:09 PM	252.3	Turn LEFT (North-West) onto US-30 [E 2nd St]	109 yds	
2:09 PM	252.4	Keep STRAIGHT onto US-30 [W 2nd St]	1.0 mi	
2:12 PM	253.4	Bear RIGHT (North) onto W 2nd St	109 yds	I-84 W / Portland
2:12 PM	253.5	Bear LEFT (West) onto Local road(s)	98 yds	
2:13 PM	253.5	Take Ramp onto I-84 [Columbia River Hwy]	19.0 mi	I-84 W / Portland
2:29 PM	272.5	At exit 64, turn RIGHT onto Ramp	0.2 mi	US-30 / OR-35 / Govt. Camp / White Salmon / Mt. Hood Hwy. Bingen
2:29 PM	272.7	Turn RIGHT (North) onto Hood River Bridge, then immediately turn RIGHT (East) onto E Marina Way	0.2 mi	
2:30 PM	272.8	Arrive 1108 E Marina Way, Hood River, OR 97031		

Monroe to Hood River by way of I-5 and I-84

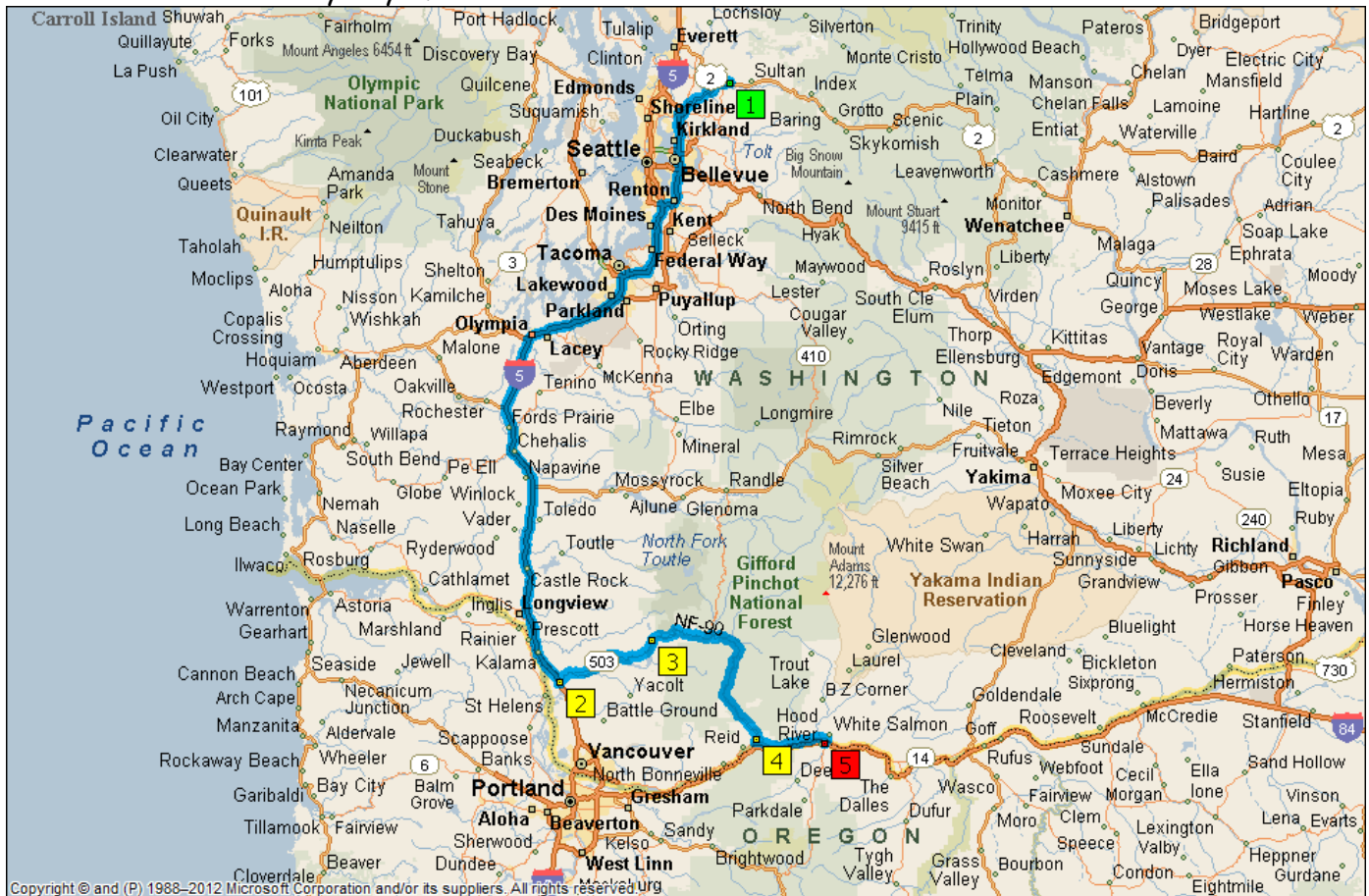


SUMMARY

Driving distance: 257.3 miles
 Trip duration: 3 hours, 59 minutes
 Driving time: 3 hours, 59 minutes

Time	Mile	Instruction	For	Toward
10:30 AM	0.0	Depart 14931 218th Ave SE, Monroe, WA 98272 on 218th Ave SE (North)	54 yds	
10:30 AM	0.1	Turn LEFT (West) onto Old Owen Rd	1.3 mi	
10:34 AM	1.3	Bear RIGHT (West) onto US-2 [Stevens Pass Hwy]	0.9 mi	
10:35 AM	2.1	Turn RIGHT (North) onto WA-522	13.3 mi	WA-522 W / Seattle
10:49 AM	15.4	Take Ramp (RIGHT) onto I-405	24.2 mi	I-405 S / Bellevue
11:13 AM	39.7	Road name changes to WA-518	174 yds	
11:13 AM	39.8	Take Ramp (RIGHT) onto I-5	146.9 mi	I-5 S / Portland
		Construction near Woodland (SB) (October 28, 2013 - May 31, 2016)		
1:26 PM	186.7	At exit 7, take Ramp (RIGHT) onto I-205	14.8 mi	I-205 S / I-84 / WA-14 / Salem
1:37 PM	197.7	<i>Entering Oregon</i>		
1:41 PM	201.4	At exit 22, take Ramp (RIGHT) onto I-84 [US-30]	55.5 mi	US-30 E / I-84 E / The Dalles
2:29 PM	257.0	At exit 64, turn RIGHT onto Ramp	0.2 mi	OR-35 / Govt. Camp / White Salmon / Mt. Hood Hwy.
2:29 PM	257.1	Turn LEFT (North) onto US-30 [Button Bridge Rd]	120 yds	Bingen
2:29 PM	257.2	Road name changes to Hood River Bridge	65 yds	Bingen
2:29 PM	257.2	Turn RIGHT (East) onto E Marina Way	0.1 mi	
2:30 PM	257.3	Arrive 1108 E Marina Way, Hood River, OR 97031		

Monroe to Hood River by way of Mt. St. Helens.



SUMMARY

Driving distance: 275.8 miles
 Trip duration: 5 hours
 Driving time: 5 hours

You might want to give this route an extra hour or so to stop to see the sights.

Time	Mile	Instruction	For	Toward
9:29 AM	0.0	Depart 14931 218th Ave SE, Monroe, WA 98272 on 218th Ave SE (North)	54 yds	
9:29 AM	0.1	Turn LEFT (West) onto Old Owen Rd	1.3 mi	
9:32 AM	1.3	Bear RIGHT (West) onto US-2 [Stevens Pass Hwy]	0.9 mi	
9:34 AM	2.1	Turn RIGHT (North) onto WA-522	13.3 mi	WA-522 W / Seattle
9:48 AM	15.4	Take Ramp (RIGHT) onto I-405	24.2 mi	I-405 S / Bellevue
10:12 AM	39.7	Road name changes to WA-518	174 yds	
10:12 AM	39.8	Take Ramp (RIGHT) onto I-5	132.9 mi	I-5 S / Portland
12:13 PM	172.7	At exit 21, turn RIGHT onto Ramp	0.2 mi	WA-503 E / Woodland / Cougar
12:14 PM	172.9	Road name changes to Pacific Ave	0.7 mi	
12:15 PM	173.5	Road name changes to Goerig St	32 yds	
12:15 PM	173.6	Bear LEFT (South) onto Lakeshore Dr, then immediately turn LEFT (North-East) onto WA-503 [Lewis River Rd]	0.3 mi	
12:15 PM	173.9	At Woodland, stay on WA-503 [Lewis River Rd] (North)	22.8 mi	
12:42 PM	196.7	Keep STRAIGHT onto WA-503 Spur [Lewis River Rd]	4.7 mi	
12:48 PM	201.3	At Cougar, stay on WA-503 Spur [Lewis River Rd] (North-East)	3.7 mi	
12:56 PM	205.0	Road name changes to NF-90	15.4 mi	

1:15 PM	220.4	Turn RIGHT to stay on NF-90	4.5 mi
1:22 PM	224.9	Road name changes to Curly Creek Rd [NF-51]	4.7 mi
1:30 PM	229.7	Turn RIGHT (South) onto Meadow Creek Rd [Wind River Rd]	13.0 mi
1:52 PM	242.7	Turn LEFT (South) onto Wind River Rd [NF-30]	13.4 mi
2:07 PM	256.1	At Carson, stay on Wind River Rd (South)	0.9 mi
2:08 PM	257.0	Turn LEFT (East) onto WA-14 [Lewis and Clark Hwy]	17.6 mi
2:27 PM	274.7	*Toll road* Turn RIGHT (South) onto Hood River Bridge	1.0 mi
<i>2:28 PM</i>	<i>275.1</i>	<i>Entering Oregon</i>	
2:29 PM	275.7	Stay on Hood River Bridge (South)	76 yds
2:29 PM	275.7	Turn LEFT (East) onto E Marina Way	0.1 mi
2:30 PM	275.8	Arrive 1108 E Marina Way, Hood River, OR 97031	

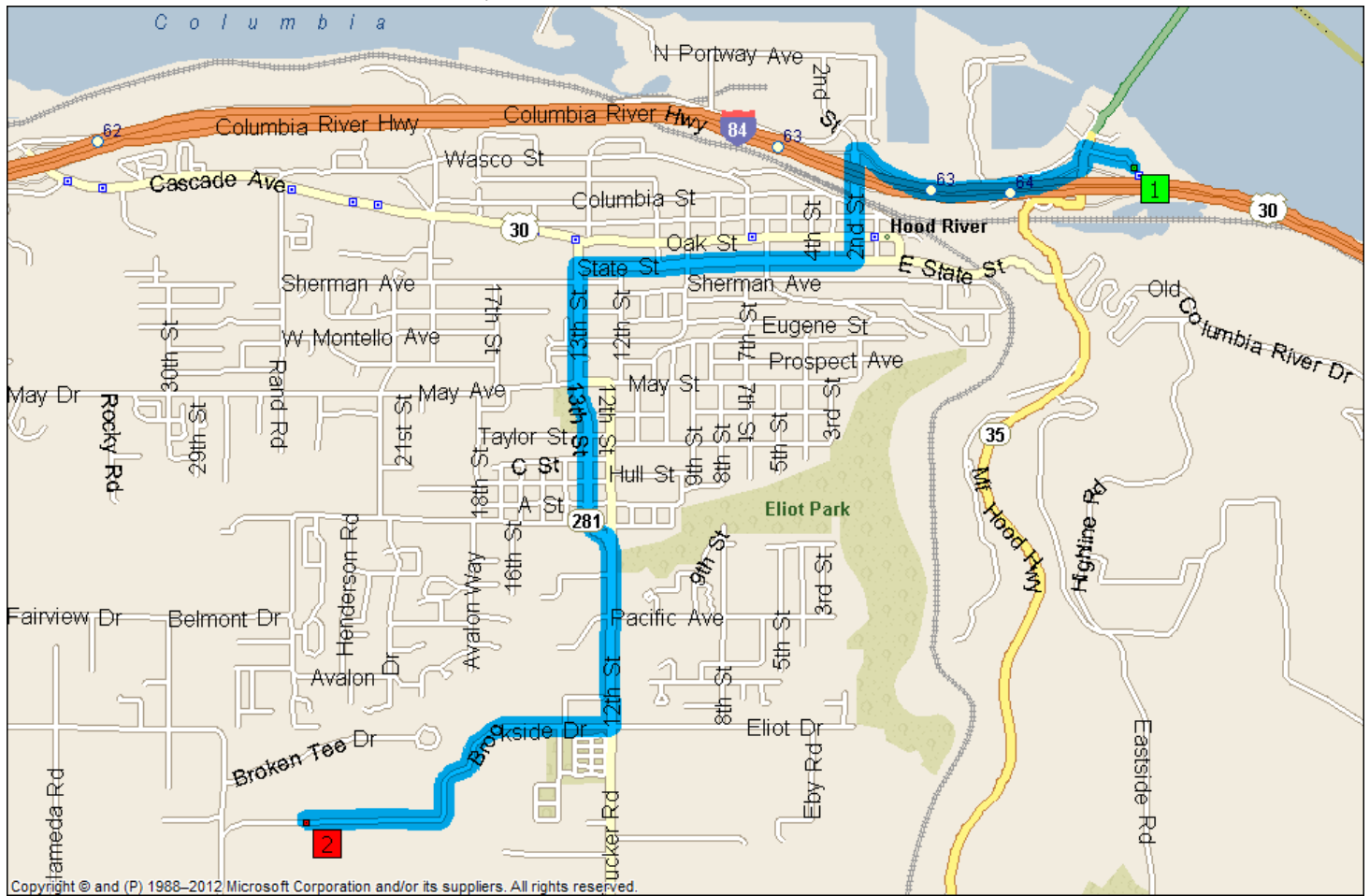
SUMMARY

Driving distance: 275.8 miles

Trip duration: 5 hours

Driving time: 5 hours

Hood River Inn to Indian Creek Golf Course



SUMMARY

Driving distance: 3.5 miles
 Trip duration: 10 minutes
 Driving time: 10 minutes

Time	Mile	Instruction	For	Toward
8:19 AM	0.0	Depart 1108 E Marina Way, Hood River, OR 97031 on E Marina Way (North-West)	0.1 mi	
8:20 AM	0.1	Turn LEFT (South) onto Hood River Bridge, then immediately turn RIGHT (West) onto Ramp	0.2 mi	
8:21 AM	0.4	Merge onto I-84 [Columbia River Hwy]	0.1 mi	
8:21 AM	0.5	At exit 63, turn RIGHT onto Ramp	0.2 mi	Hood River / City Center
8:21 AM	0.7	Turn LEFT (South) onto 2nd St	0.2 mi	
8:22 AM	0.9	Turn RIGHT (West) onto State St	0.6 mi	
8:24 AM	1.6	Turn LEFT (South) onto OR-281 [13th St]	0.7 mi	
8:26 AM	2.2	Bear RIGHT (South) onto OR-281 [12th St]	0.4 mi	
8:27 AM	2.6	Turn RIGHT (West) onto Brookside Dr	0.8 mi	
8:30 AM	3.5	Arrive 3605 Brookside Dr, Hood River, OR 97031		